

© Crown Copyright. All rights reserved. Croydon Council, Licence No: 100019257 2010



Proposed Loading Bay

CROYDON COUNCIL

**WOODSIDE COURT ROAD - CROYDON
Proposed Loading Bay**

DEVELOPMENT AND ENVIRONMENT DEPARTMENT
JO NEGRINI - EXECUTIVE DIRECTOR
PO BOX No. 1462
CROYDON
CR9 1WX

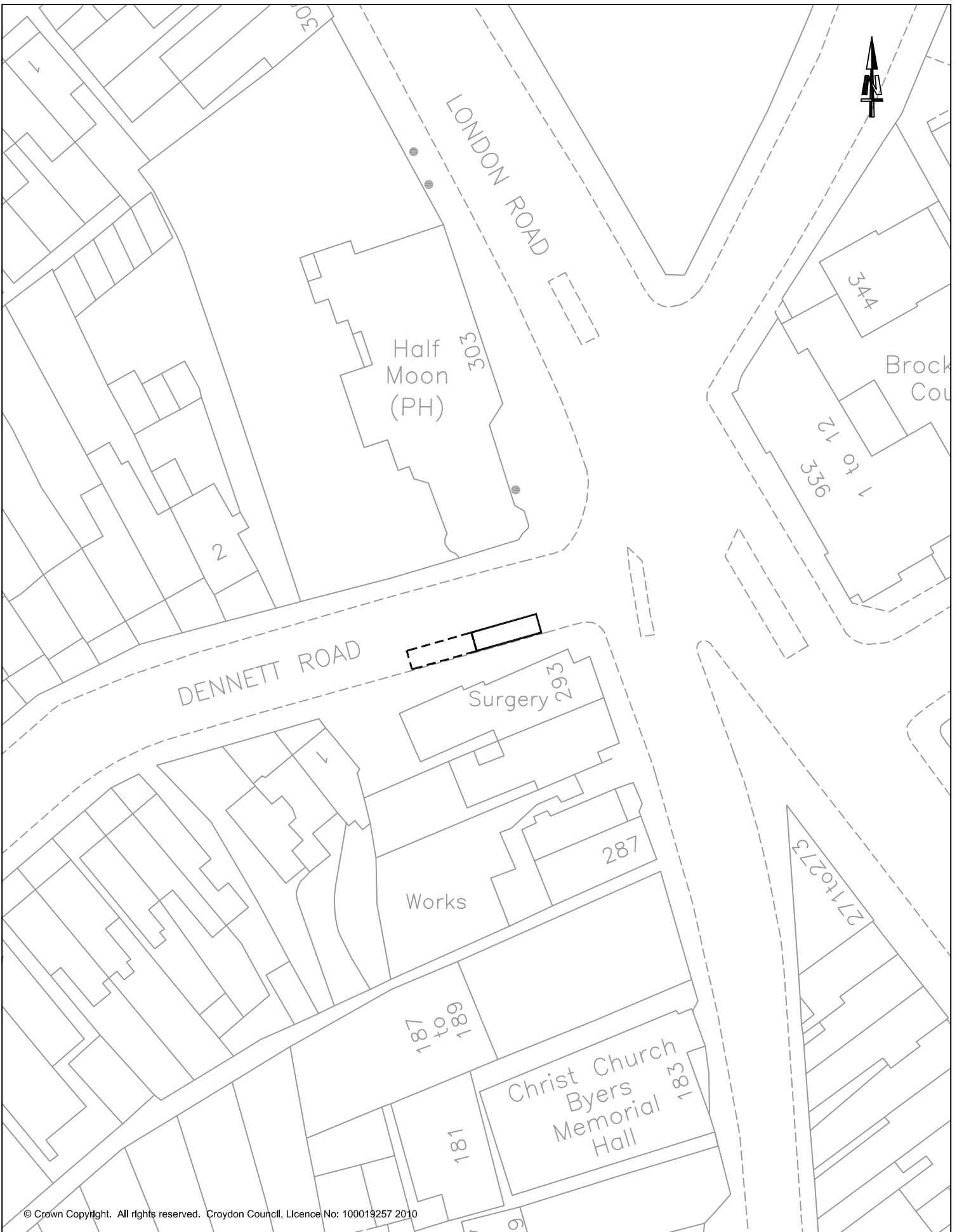
INFRASTRUCTURE - TRAFFIC DESIGN

Scale: 1:500 | Drawn TOR | Checked DW | Rev. 00

Date: | Drawing Ref.

MARCH 2015

PD 262a



© Crown Copyright. All rights reserved. Croydon Council, Licence No: 100019257 2010

 **Neighbourhood Care bay to be revoked**

 **Proposed Neighbourhood Care bay**

CROYDON COUNCIL

DENNETT ROAD - CROYDON
Proposed Relocation of NC Bay

DEVELOPMENT AND ENVIRONMENT DEPARTMENT
JO NEGRINI - EXECUTIVE DIRECTOR
PO BOX No. 1462
CROYDON
CR9 1WX

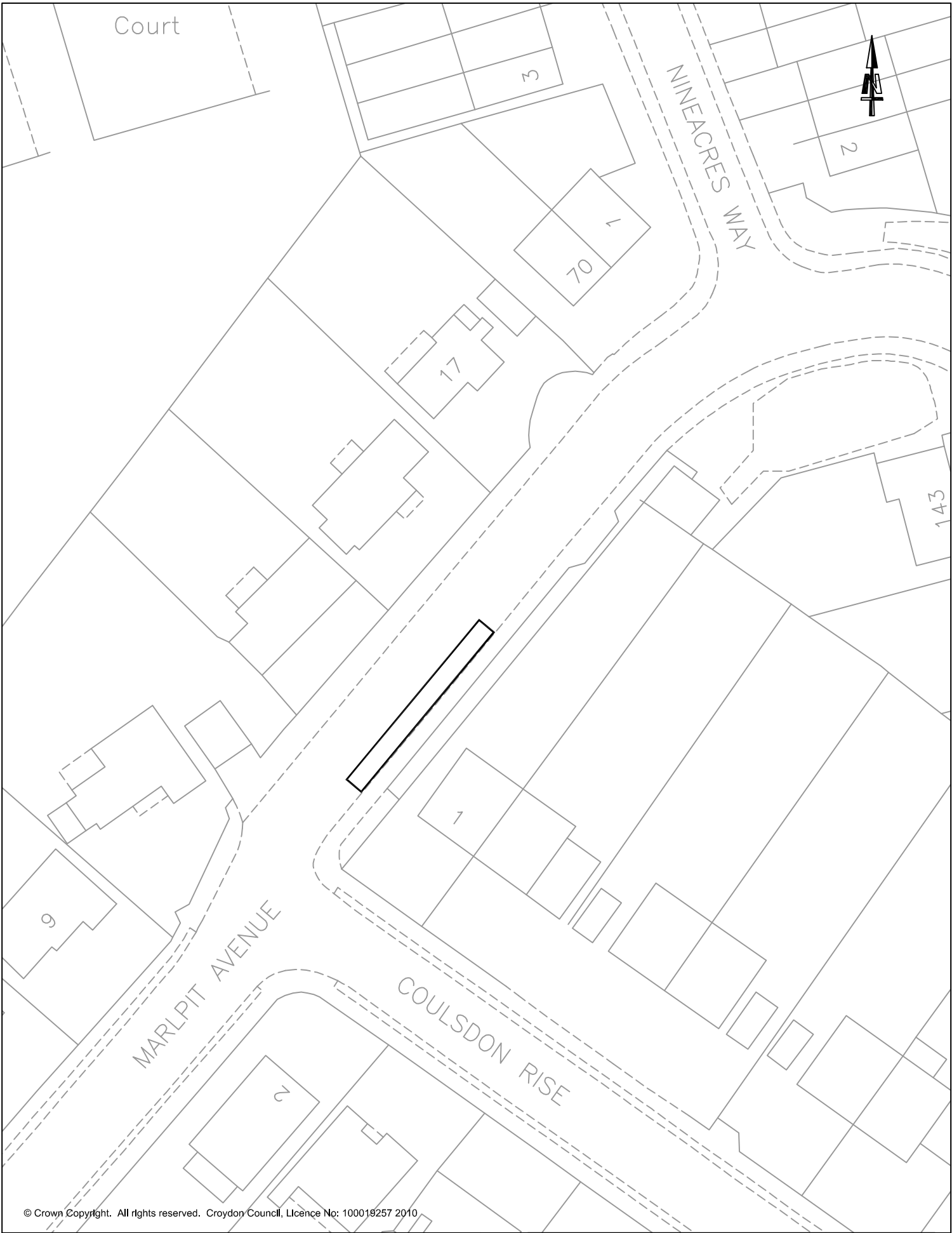
INFRASTRUCTURE - TRAFFIC DESIGN

Scale: 1:500 | Drawn TOR | Checked DW | Rev. 00

Date: | Drawing Ref.

MARCH 2015

PD 262b



© Crown Copyright. All rights reserved. Croydon Council, Licence No: 100019257 2010

 **Proposed Free Parking Bay**

CROYDON COUNCIL

MARLPIT AVENUE - COULSDON
Proposed Free Parking Bay

DEVELOPMENT AND ENVIRONMENT DEPARTMENT
JO NEGRINI - EXECUTIVE DIRECTOR
PO BOX No. 1462
CROYDON
CR9 1WX

INFRASTRUCTURE - TRAFFIC DESIGN			
Scale: 1:1000	Drawn TOR	Checked DW	Rev. 00
Date:	MARCH 2015		Drawing Ref. PD 262c



© Crown Copyright. All rights reserved. Croydon Council, Licence No: 100019257 2010

CROYDON COUNCIL

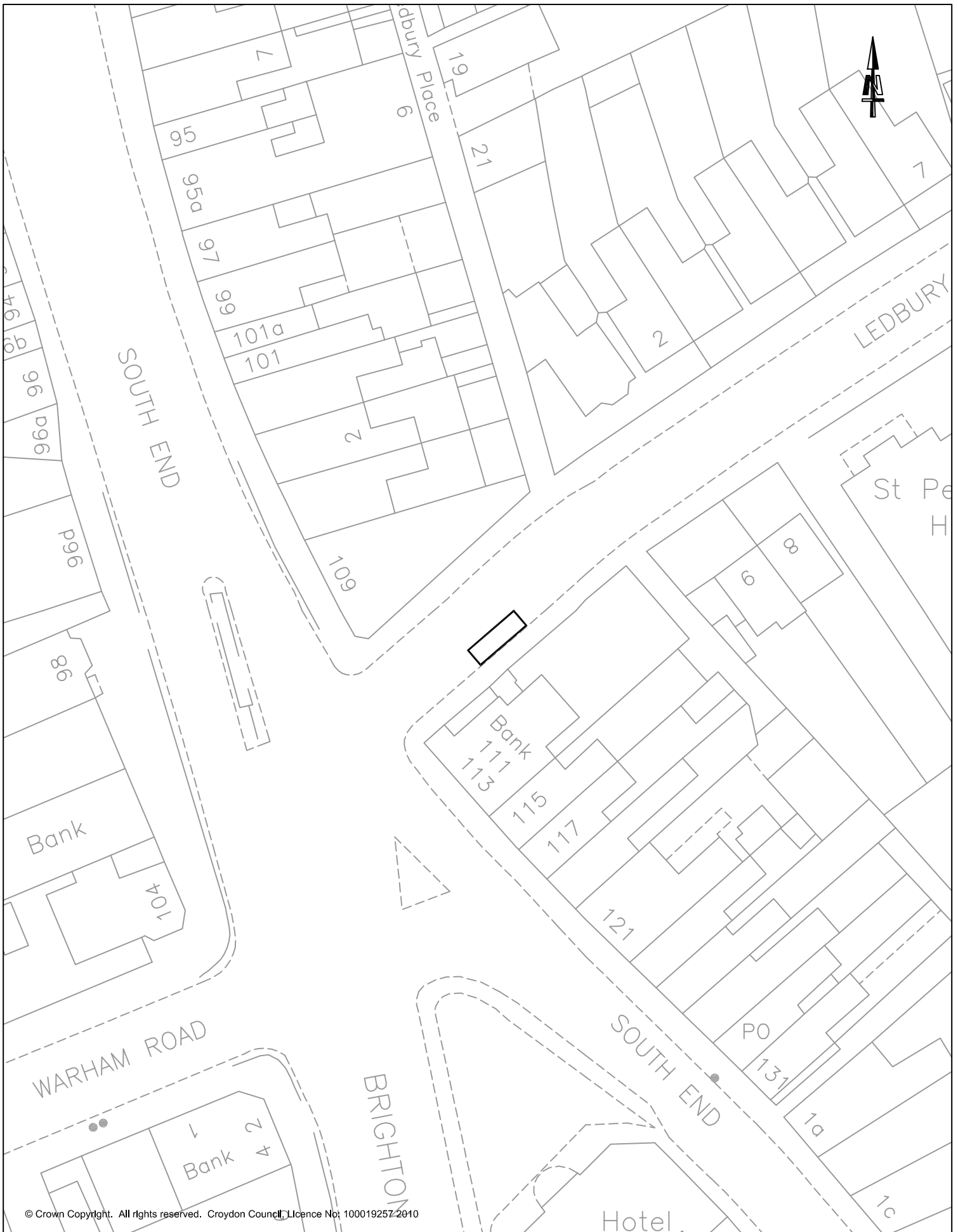
DOBLES CLOSE - COULSDON Change of name from Windermere Road

DEVELOPMENT AND ENVIRONMENT DEPARTMENT
JO NEGRINI - EXECUTIVE DIRECTOR
PO BOX No. 1462
CROYDON
CR9 1WX

INFRASTRUCTURE - TRAFFIC DESIGN

Scale: NTS Drawn TOR Checked DW Rev. 00

Date: MARCH 2015 Drawing Ref. PD 262d



© Crown Copyright. All rights reserved. Croydon Council Licence No: 100019257-2010

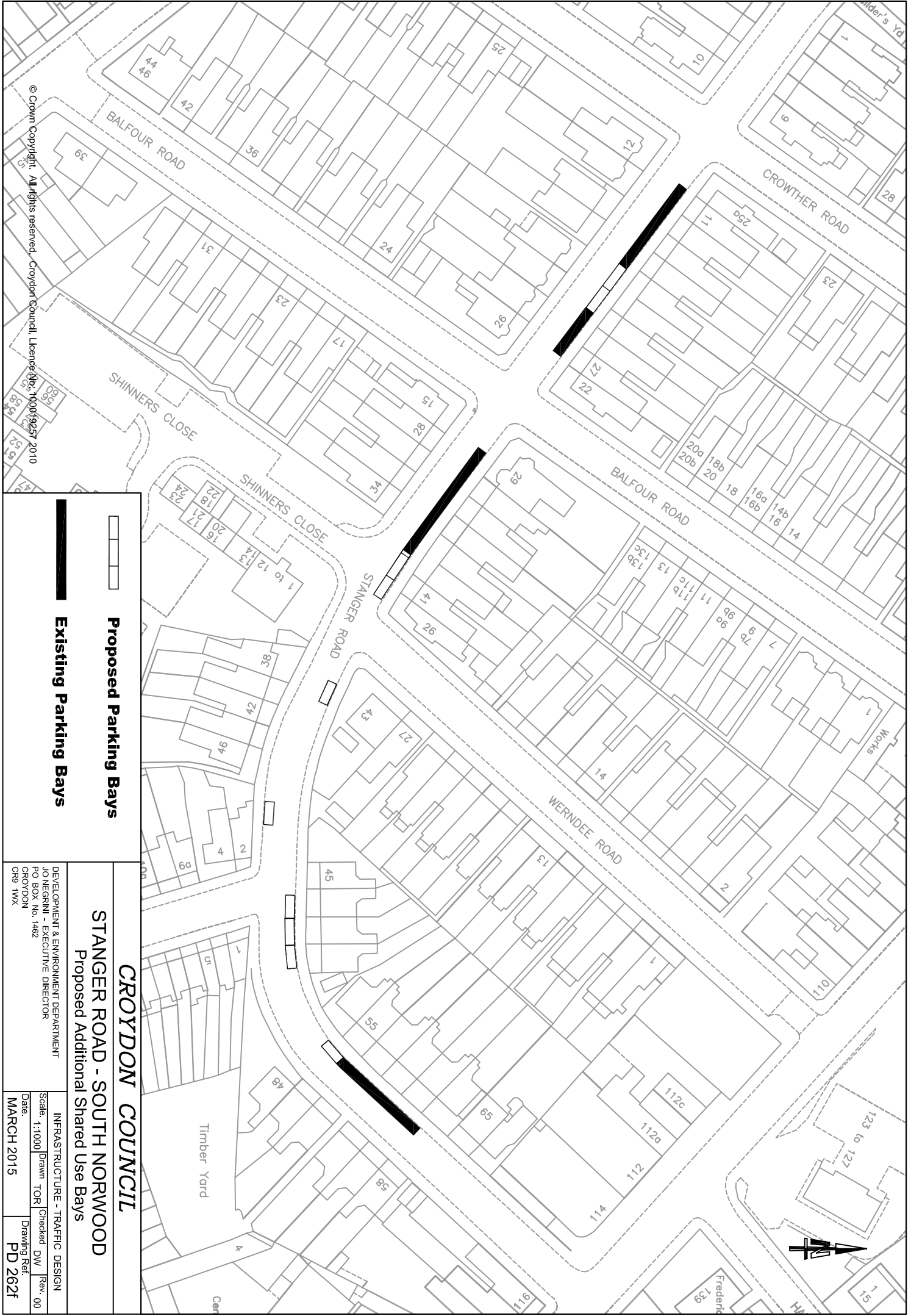
 **Proposed Disabled Parking Bay**

CROYDON COUNCIL



LEDBURY ROAD - CROYDON
Proposed Disabled Parking Bay

DEVELOPMENT AND ENVIRONMENT DEPARTMENT
 JO NEGRINI - EXECUTIVE DIRECTOR
 PO BOX No. 1462
 CROYDON
 CR9 1WX

INFRASTRUCTURE - TRAFFIC DESIGN			
Scale: 1:500	Drawn TOR	Checked DW	Rev. 00
Date:	MARCH 2015		Drawing Ref. PD 262e



© Crown Copyright. All rights reserved. Croydon Council. Licence No. 100019257 2010

 Proposed Parking Bays	 Existing Parking Bays
---	---

CROYDON COUNCIL STANGER ROAD - SOUTH NORWOOD Proposed Additional Shared Use Bays	
DEVELOPMENT & ENVIRONMENT DEPARTMENT JO NEGRINI - EXECUTIVE DIRECTOR PO BOX No. 1482 CROYDON CR9 1WX	INFRASTRUCTURE - TRAFFIC DESIGN Scale: 1:1000 Date: MARCH 2015 Drawn: TOR Checked: DW Rev: 00 Drawing Ref: PD 262f